



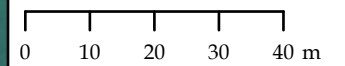
Property Map

No. 37 Knights Rest

-  City of St. John's Watershed
-  Provincial ADA



Scale: 1:1,172



**DISCLAIMER**  
The land use information contained on the Map is compiled from various sources. It may or may not accurately portray base mapping, measurements, property boundaries, or other land use information.